






Baseline photograph

This image provides landscape and visual context only



Wireline drawing

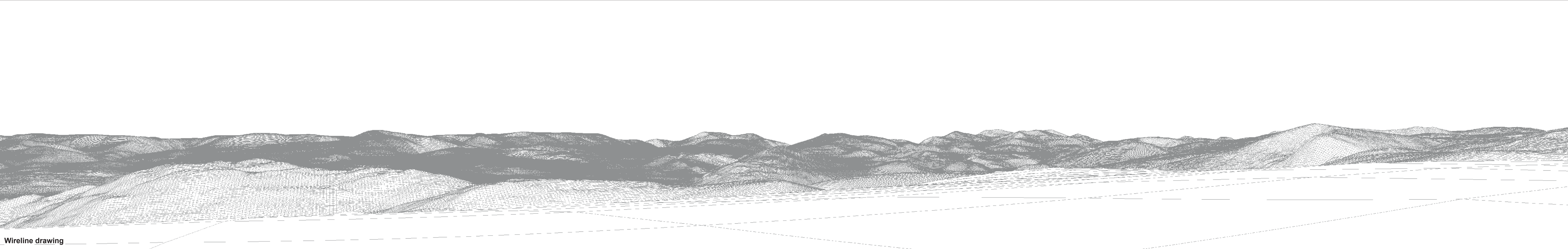
**Figure: 5.32.d**  
**Viewpoint 16: Carn an Fhreicheadain Summit**





Baseline photograph

This image provides landscape and visual context only



Wireline drawing

<b>OS reference:</b>	272567 E 807138 N	<b>Horizontal field of view:</b>	90° (cylindrical projection)	<b>Camera:</b>	Canon EOS 6D Mark II	Reproduced from Ordnance Survey digital data © Crown copyright and database rights 2025. All rights reserved. Licence number AC0000808122.
<b>Eye level:</b>	879.36 m AOD	<b>Principal distance</b>	522 mm	<b>Lens:</b>	EF50mm f/1.4 USM	
<b>Direction of view:</b>	206°	<b>Paper size:</b>	841 x 297 mm (half A1)	<b>Camera height:</b>	1.5 m AGL	
<b>Nearest turbine:</b>	15.0 km	<b>Correct printed image size:</b>	820 x 130 mm	<b>Date and time:</b>	06/09/2024, 17:54:02	

Figure: 5.32.e  
Viewpoint 16: Carn an Fhreiceadain Summit

**Figure: 5.32.e**  
**Viewpoint 16: Carn an Fhreicheadain Summit**



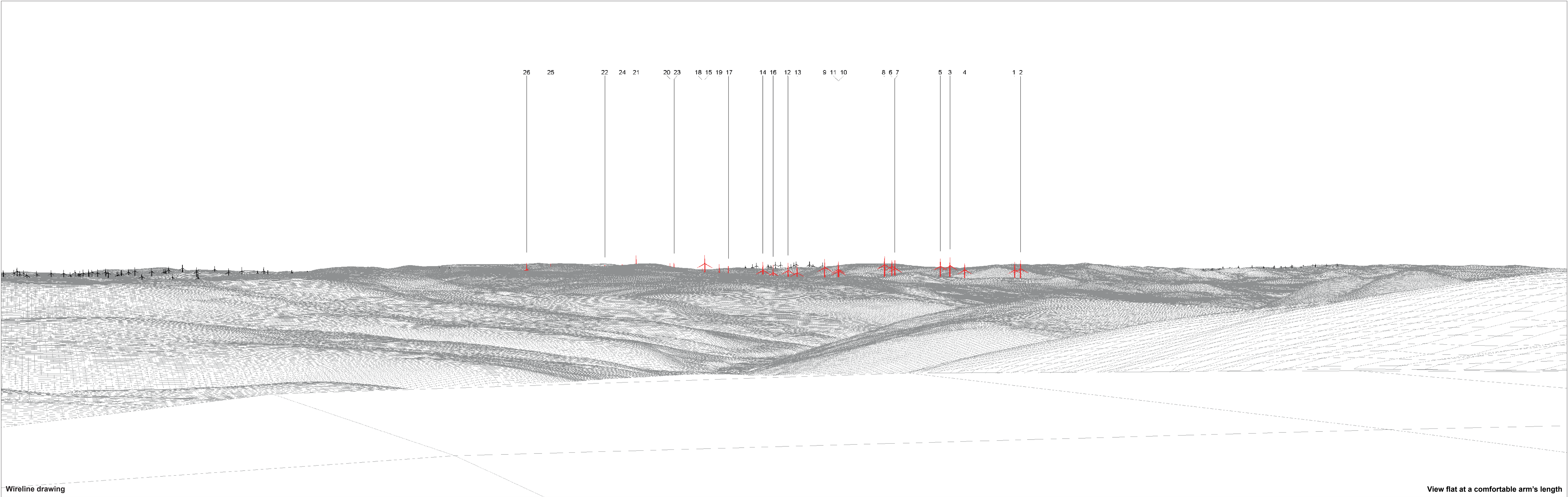










Photo montage

View flat at a comfortable arm's length